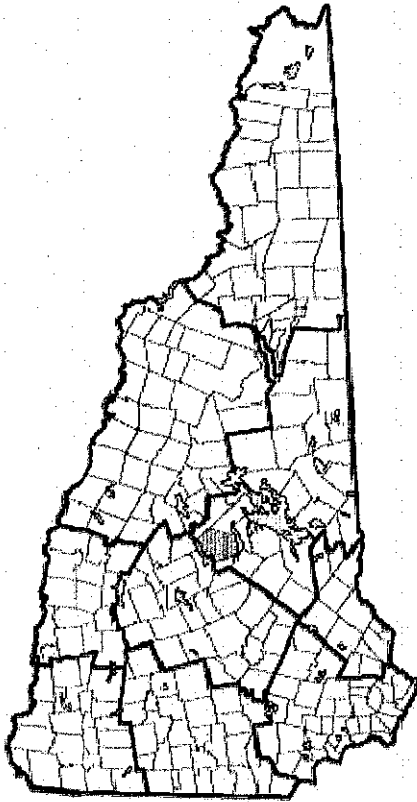


Sanbornton, NH



Community Contact

Town of Sanbornton
Board of Selectmen
PO Box 124
Sanbornton, NH 03269

Telephone
Fax
E-mail
Web Site

(603) 286-8303
(603) 286-9544
townadministrator@sanborntonnh.org
www.sanborntonnh.org

Municipal Office Hours

Selectmen: Monday through Friday, 8 am - 4 pm; Town Clerk:
Wednesday, 8 am - 6:30 pm, Tuesday, Thursday, Friday,
8 am - 4 pm, closed Monday

County
Labor Market Area
Tourism Region
Planning Commission
Regional Development

Belknap
Franklin, NH LMA
Lakes
Lakes Region
Belknap County Economic Development Council

Election Districts

US Congress
Executive Council
State Senate
State Representative

District 1
District 1
District 2
Belknap County District 4

Incorporated: 1770

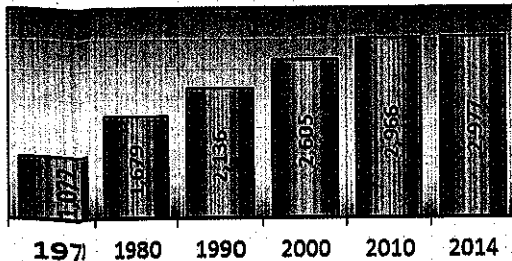
Origin: This territory was known as First Township, being the first that lay at "Winepassocky," with Meredith being the second. In 1748, a grant was issued by the Masonian Proprietors to settlers from Hampton, Exeter, and Stratham, including 12 Sanborns, and so the town was named Sanbornton. The town was officially incorporated as such in 1770. The southern portion of town, known as Sanbornton Bridge, was the winter quarters for the colonial army during the 1746 Canada Expedition. In 1869, Sanbornton Bridge was incorporated as the town of Tilton.

Villages and Place Names: Gaza, North Sanbornton, Chapel, Winnisquam

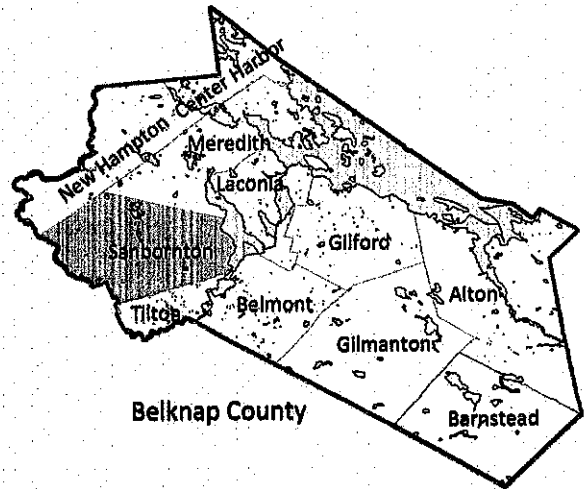
Population, Year of the First Census Taken: 1,587 residents in 1790

Population Trends: Population change for Sanbornton totaled 2,120 over

54 years, from 857 in 1960 to 2,977 in 2014. The largest decennial percent change was an increase of 64 percent between 1970 and 1980; the smallest, an increase of 14 percent between 2000 and 2010. The 2014 Census estimate for Sanbornton was 2,977 residents, which ranked 108th among New Hampshire's incorporated cities and towns.



Population Density and Land Area, 2014 (US Census Bureau): 63.0 persons per square mile of land area. Sanbornton contains 47.3 square miles of land area and 2.4 square miles of inland water area.



EDUCATION AND CHILD CARE

Schools students attend: **Grades K-12 are part of Winnisquam Regional (Northfield, Sanbornton, Tilton)**
 Career Technology Center(s): **J. Oliva Huot Technical Center (Laconia); Winnisquam Agricultural Programs**

District: **SAU 59**
 Region: **8**

Educational Facilities (includes Charter Schools)	Elementary	Middle/Junior High	High School	Private/Parochial
Number of Schools	1			2
Grade Levels	K 1-5			P K 1-8
Total Enrollment	192			118

Nearest Community College: **Lakes Region**
 Nearest Colleges or Universities: **Plymouth State University**

2016 NH Licensed Child Care Facilities (DHHS-Bureau of Child Care Licensing) Total Facilities: **1** Total Capacity: **45**

LARGEST BUSINESSES	PRODUCT/SERVICE	EMPLOYEES	ESTABLISHED
Steele Hill Resort	Restaurant, time share resort	85	1972
Sant Bani School	Private educational institution	50	1972
Winnisquam Regional School District	Education	36	
Redimix Concrete	Concrete manufacturing	25	1961
Town of Sanbornton	Municipal services	25	
Appletree Nursery	Plants		1996
Den Brae Golf Course	Golf course		
Sanbornton General Store	Convenience store, gas		

Employer Information Supplied by Municipality

TRANSPORTATION (distances estimated from city/town hall)

Road Access	US Routes	3
	State Routes	11,127, 132
Nearest Interstate, Exit		I-93, Exit 22
	Distance	Local access

Railroad	No
Public Transportation	No

Nearest Public Use Airport, General Aviation	
Laconia Municipal	Runway 5,286 ft. asphalt
Lighted? Yes	Navigation Aids? Yes

Nearest Airport with Scheduled Service	
Manchester-Boston Regional	Distance 45 miles
Number of Passenger Airlines Serving Airport	4

Driving distance to select cities:	
Manchester, NH	39 miles
Portland, Maine	90 miles
Boston, Mass.	90 miles
New York City, NY	289 miles
Montreal, Quebec	232 miles

COMMUTING TO WORK (ACS 2010-2014)

Workers 16 years and over	
Drove alone, car/truck/van	83.3%
Carpooled, car/truck/van	4.3%
Public transportation	0.0%
Walked	1.9%
Other means	1.9%
Worked at home	8.5%
Mean Travel Time to Work	28.5 minutes

Percent of Working Residents: ACS 2010-2014

Working in community of residence	18.6
Commuting to another NH community	79.4
Commuting out-of-state	2.0

RECREATION, ATTRACTIONS, AND EVENTS

X	Municipal Parks
	YMCA/YWCA
	Boys Club/Girls Club
X	Golf Courses
	Swimming: Indoor Facility
X	Swimming: Outdoor Facility
	Tennis Courts: Indoor Facility
	Tennis Courts: Outdoor Facility
	Ice Skating Rink: Indoor Facility
	Bowling Facilities
X	Museums
	Cinemas
	Performing Arts Facilities
	Tourist Attractions
X	Youth Organizations (i.e., Scouts, 4-H)
X	Youth Sports: Baseball
X	Youth Sports: Soccer
	Youth Sports: Football
X	Youth Sports: Basketball
	Youth Sports: Hockey
	Campgrounds
X	Fishing/Hunting
X	Boating/Marinas
X	Snowmobile Trails
X	Bicycle Trails
X	Cross Country Skiing
X	Beach or Waterfront Recreation Area
X	Overnight or Day Camps

Nearest Ski Area(s): **Gunstock**

Other: